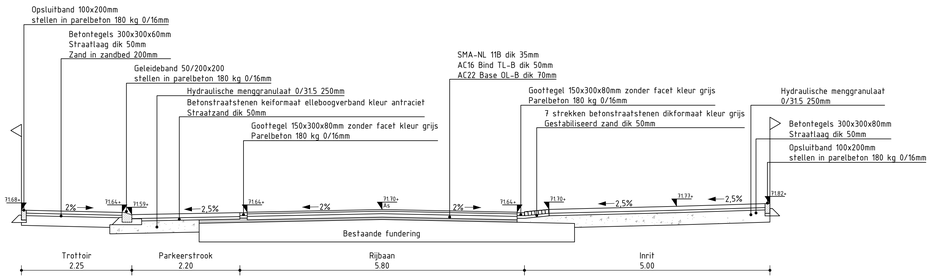

Dwarsprofiel A-A

Schaal 1:50

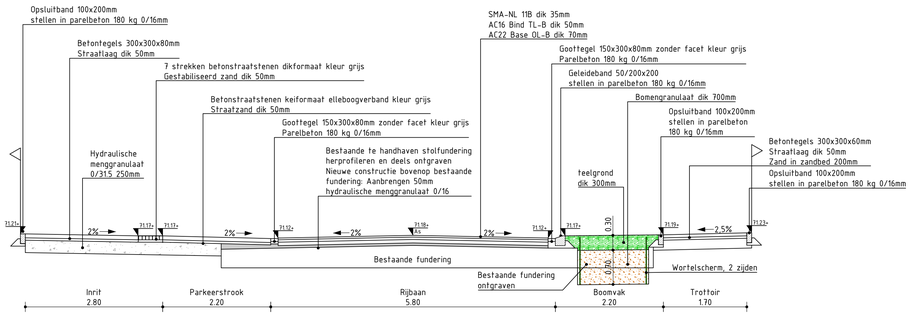

Dwarsprofiel B-B

Schaal 1:50

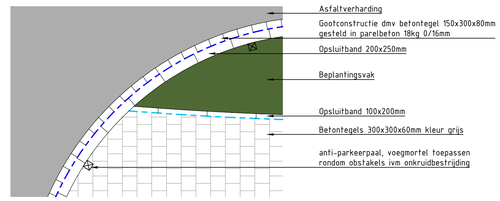

Situatiedetail bochten op plateau's

Schaal 1:50

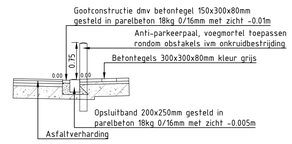

Doorsnede detail bochten op plateau's

Schaal 1:50

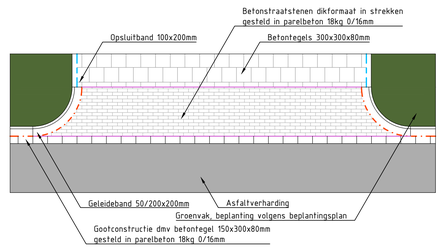

Situatiedetail inrit langs rijbaan

Schaal 1:50

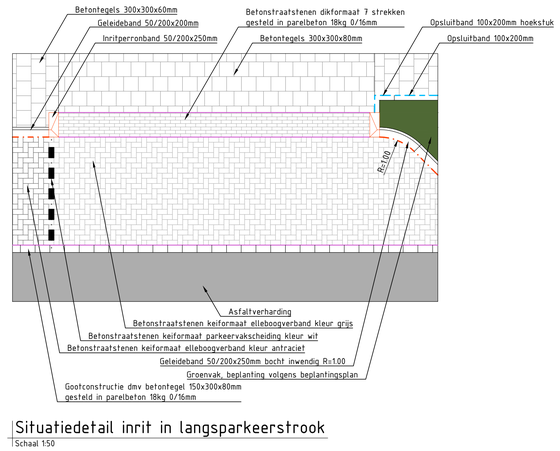

Situatiedetail inrit in langsparkeerstrook

Schaal 1:50

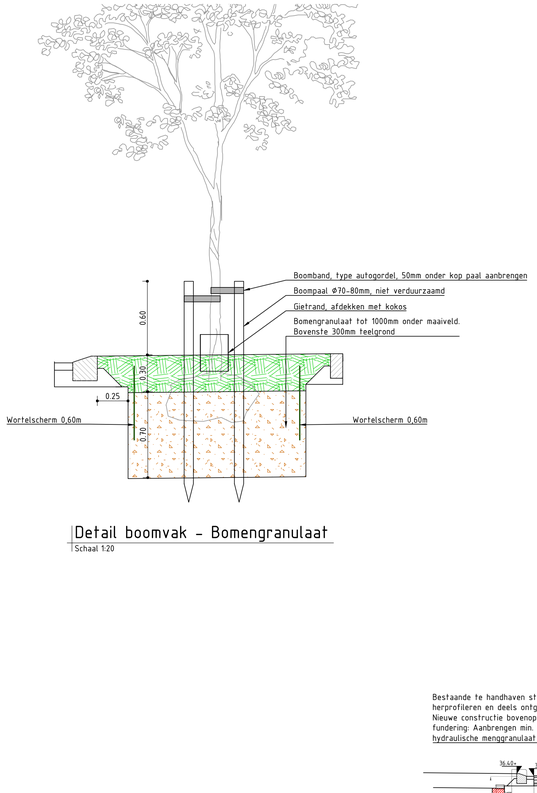

Detail boomvak - Bomengranulaat

Schaal 1:20

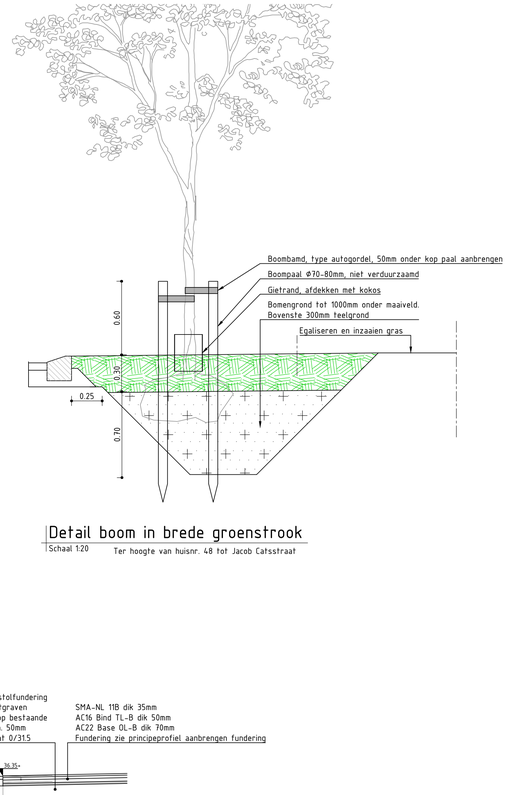

Detail boom in brede groenstrook

Schaal 1:20

Ter hoogte van huisnr. 48 tot Jacob Catsstraat

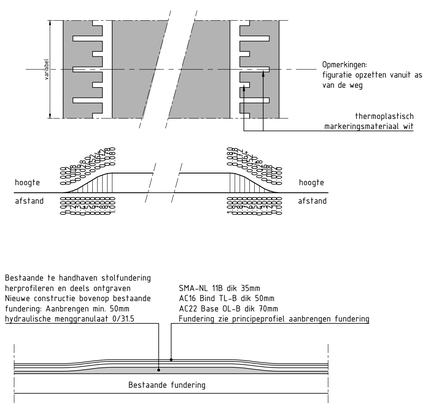

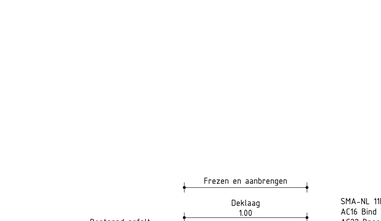

Dwarsdoorsnede Plateau 30 km/uur (sinus)

Schaal 1:50

Principedetail ontgraving kolk- en huisaansluitingen

Schaal 1:50

Detail trapfrezen

Schaal 1:20

Versie	Datum	Omschrijving	Opsteller	Par.	Verificatie	Par.	Validatie	Par.
1	08-11-2024	Uitvoeringsontwerp	RJO		JPEX		JPEX	
0	07-11-2024		RJO		JPEX		JPEX	

Reconstructie Michiel de Ruyterstraat Elsloo

Onderdeel
Profielen en details

Opdrachtgever
Gemeente Stein

Fase
Uitvoeringsontwerp

Projectnummer
STE151

Formaat
A0-841x1050

Tekeningnummer
2024-2347

Schaal
1: 50

Behorende bij doc. nr.

Roermond
Schoolstraat 6, 6049 BN Herten
Postbus 14, 6040 AA Roermond

's-Hertogenbosch
Hinthamerstraat 152-E, 5249 AK Rosmalen
Postbus 2309, 5200 CH 's-Hertogenbosch

088 - 3366333
info@kragten.nl
www.kragten.nl

kragten

Plot datum: 08-11-2024
Plotted by: RJO
Path: P:\2024\STE151_Aerdt Stein\Opdracht\Acad\Tekeningen\STE151_TS1.dwg
Layout: A0-841x1050